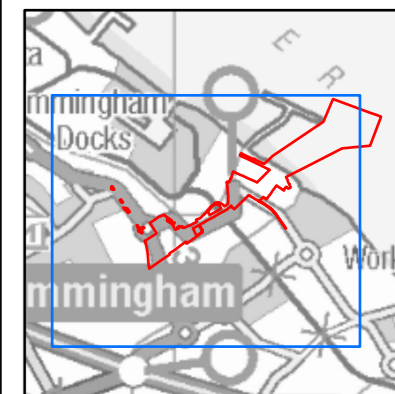


LEGEND

	Site Boundary
	500m Study Area
Private Assets	
	Residential Properties
	Business Premises
	Community Facilities
Public Rights of Way	
	Public Footpath
	Bridleway



NOTES
Reproduced from Ordnance Survey digital map data © Crown copyright 2024. All rights reserved. Licence number 0100031673.

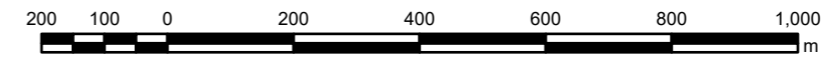
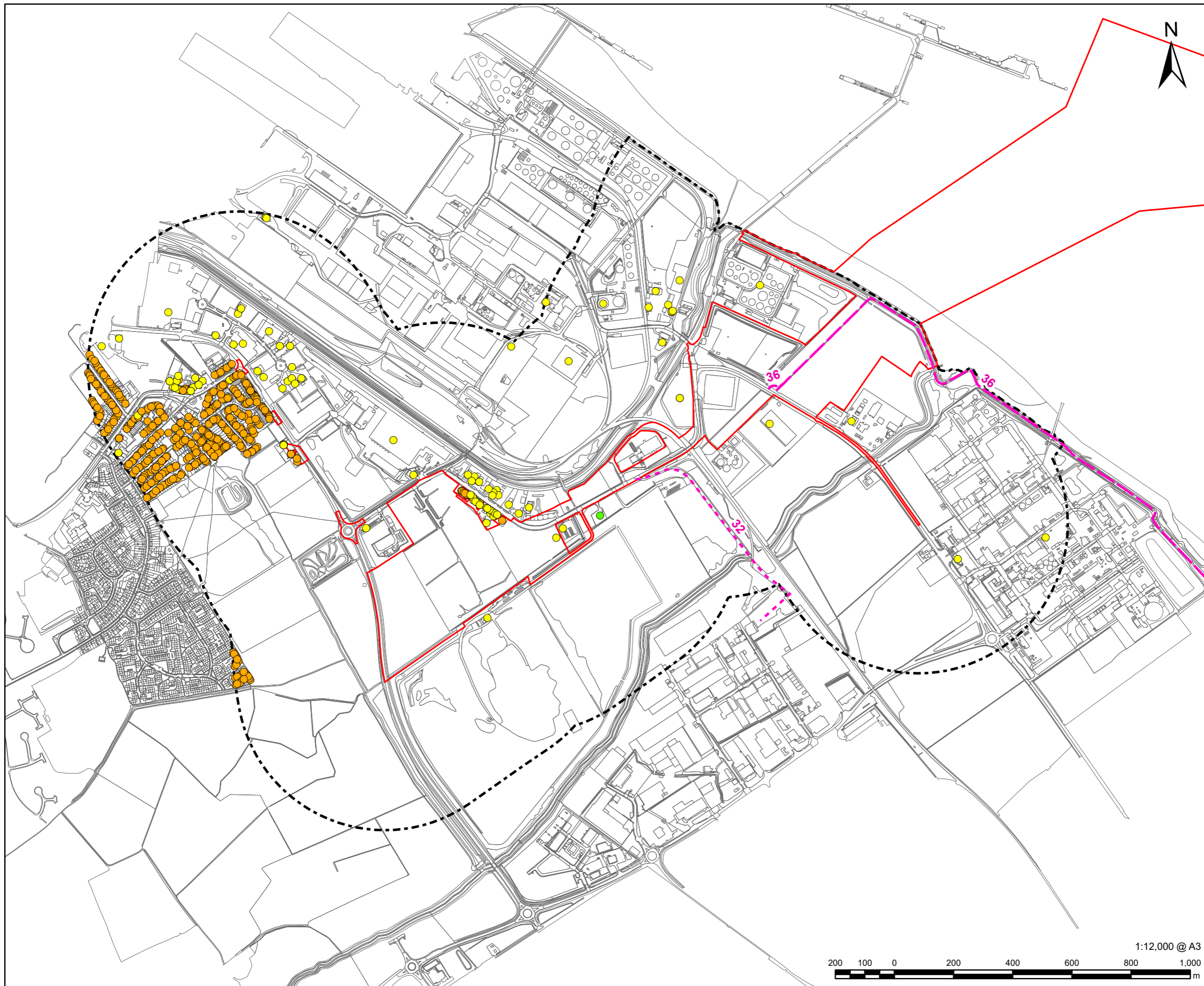
ISSUE PURPOSE
Environmental Statement (Further Change Application)

PROJECT NUMBER
60673509

DEVELOPMENT CONSENT ORDER NO
TR030008

FIGURE TITLE
Socio-Economic Receptors within 500m of the Site Boundary

FIGURE NUMBER
Figure 23.2



1:12,000 @ A3

This drawing has been prepared for the use of AECOM's client. It may not be used, modified, reproduced or relied upon by third parties, except as agreed by AECOM or as required by law. AECOM accepts no responsibility, and denies any liability whatsoever, to any party that uses or relies on this drawing without AECOM's express written consent. Do not scale this document. All measurements must be obtained from the stated dimensions.